

















Map 10 Transportation Issues

-  Problem Intersection from TSM Study
-  Problem Intersection Identified by Public Input
-  Interstate / Expressway
-  Principal Arterial
-  Minor Arterial
-  Collector
-  Local Roads
-  Proposed New Road
-  Railroads
-  Water
-  Corridor Improvement from TSM study
-  Access Management and Roadway Improvements Needed
- Multi-Use Trail**
-  Existing
-  Proposed (funded)
-  Being Studied
-  Municipal Boundary

0.5 0 0.5 Miles



PROJECT #313407-COMP
JULY 19, 2005

THE INFORMATION ON THIS DOCUMENT IS BASED ON DATA GATHERED FROM THE FOLLOWING DATA SOURCES AND SHOULD NOT BE USED FOR DESIGN OR CONSTRUCTION.

DATA SOURCES: TOWN OF TONAWANDA,
ERIE COUNTY, NIAGARA COUNTY